











# TREENDALE ESTATE


Stage 9G

-  'R20' Zoned Lots
-  'B.A.L. 29' Area
-  'B.A.L. 19' Area
-  'B.A.L. 12.5' Area
-  Retaining Wall
-  Sewer House Connection
-  \* Vehicle Crossover Conditions Apply
-  ∅ Lot Affected by 150 Covenant - Access Restriction
-  ■ Drainage Pit
-  • Drainage Manhole Cover
- D.U.P. Dual Use Concrete Path

All areas and dimensions are subject to survey

192008RO.cit

TREENDALE FORESHORE, REGIONAL AND OPEN SPACE



1 : 1250

0 10 20 30 40 50 60

All distances are in metres

